









**NOTES:**

1. THE LOCATIONS OF THE BOUNDARIES OF PROPERTIES, MINING PERMITS AND MINING LICENCES ARE INDICATIVE AND THE LOCATION OF PROJECT WORKS WITH RESPECT TO THE BOUNDARIES WILL BE FINALISED FOLLOWING DETAILED SURVEY.

**LEGEND:**

- CONSTRUCTION SITE 
- BOUNDARY 
- SENZ LAND 
- SITE SECURITY FENCE 
- PERMANENT ACCESS ROAD 
- POWER LINE 
- TRIANGULATION POINTS  
- HISTORICAL POINTS 



Original Size	A1	Status	Final Concept
Raw (Design) Drawn	Checked	Approved	Date
Scales			
1:2000 (A1)		Tab C-006	
1:4000 (A3)			
Final Concept			
A	DRAFT		04.08.08
MW	GK		
B	MW	GK	01.09.08
C	MW	GK	15.09.08
D	MW	GK	22.09.08

**URS**

URS New Zealand Limited  
Level 5, Landsborough House, 287 Durham Street  
Christchurch, New Zealand  
Phone: 3-374 8500 Fax: 3-377 0655

**DEVELOPMENTS LIMITED**  
**hydro**

Project  
**STOCKTON PLATEAU HYDRO PROJECT**

Title  
**SCHEME PLANS GRANITY AREA OVERVIEW**

Drawing Number **C-006** Revision **D**