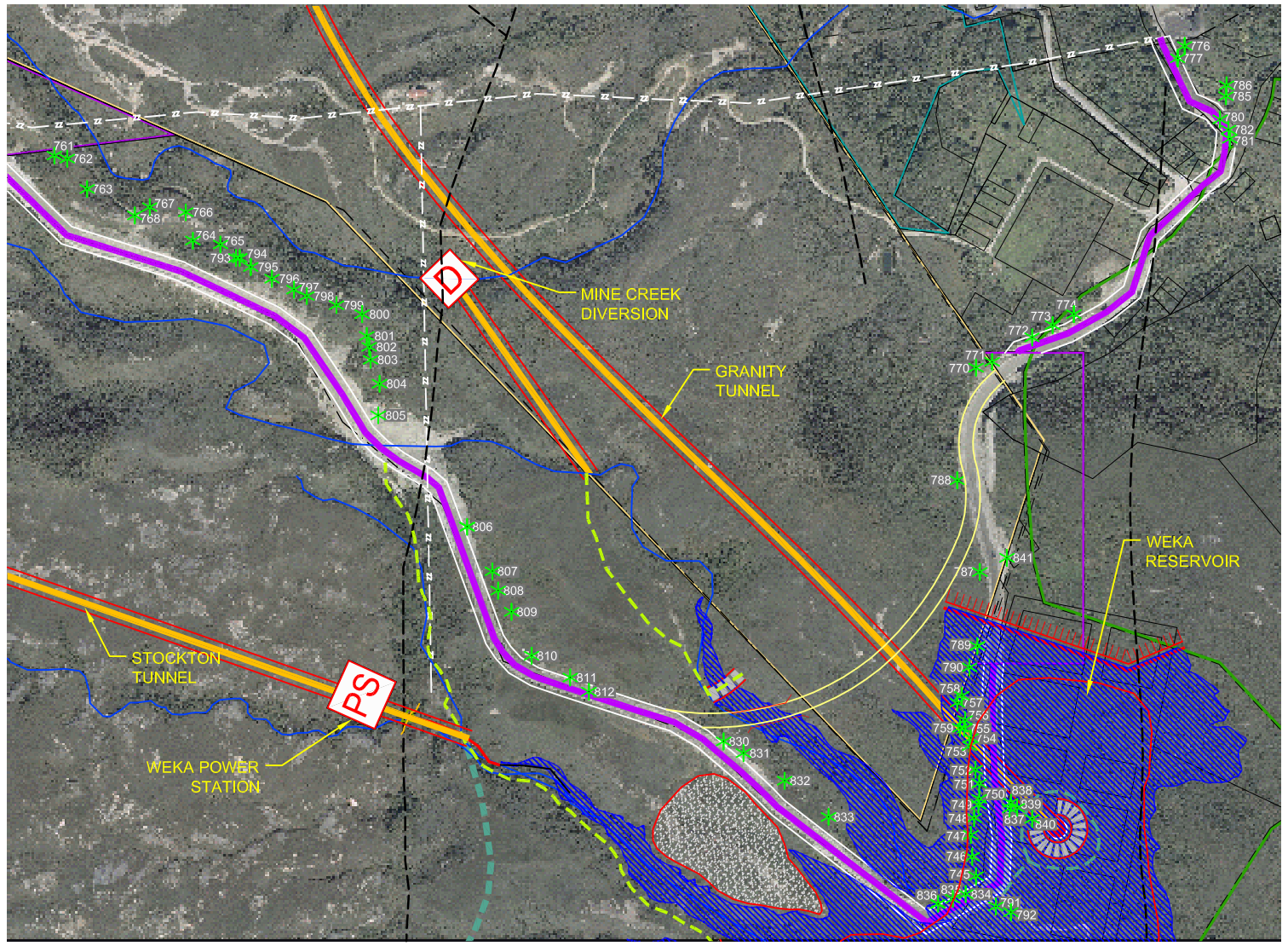

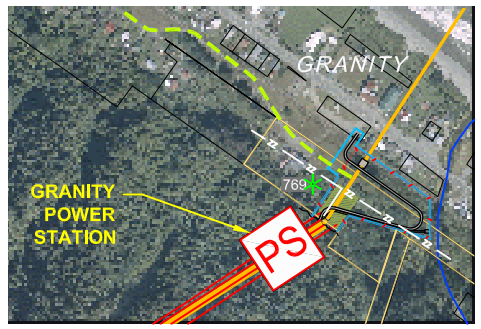

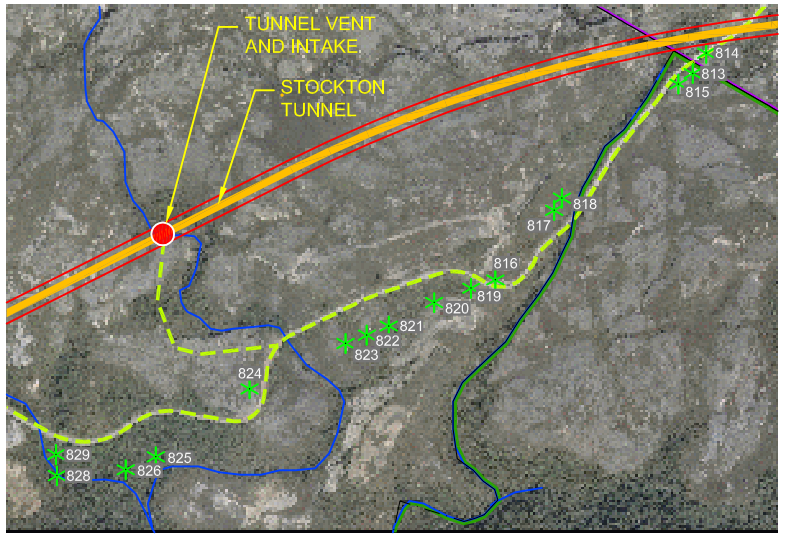

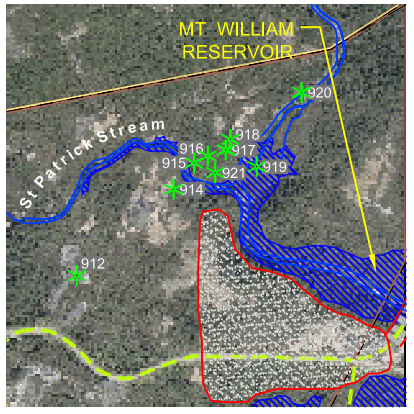

100 0 100 200 300 400 500 1:5000 (A1)

DIMENSIONS ARE IN METRES

LEGEND:

- NGAKAWAU ECOLOGICAL RESERVE BOUNDARY
- CML BOUNDARY
- ACML BOUNDARY
- WAIMANAGAROA MINING PERMIT 41515 BOUNDARY
- MILLERTON RESERVE BOUNDARY
- DOC TRIANGLE BOUNDARY
- FAULTS
- TUNNELS
- SEDIMENT TRAPS
- CULVERT
- CREEK SUMPS
- CREEK DIVERSIONS
- POWER STATIONS
- PERMANENT ACCESS ROAD
- TEMPORARY CONSTRUCTION ACCESS
- DAM WITH ACCESS ROAD
- POWER LINE
- TRIANGULATION POINTS
- HISTORICAL POINTS

Rev	Designed	Drawn	Checked	Approved	Date
C	FINAL CONCEPT. NGAKAWAU BOUNDARY CONFIRMED				
	MW	GK			22.09.08
B	FOR FINAL CONCEPT				
	MW	GK			01.09.08
A	DRAFT				
	MW	GK			04.08.08

Scales: AS SHOWN

Tab: C–007

Original Size: A1

Status: **FINAL CONCEPT**

URS

URS New Zealand Limited
Level 5 Landsborough House, 287 Durham Street
Christchurch, New Zealand
Phone: 3–374 8500 Fax: 3–377 0655

Project

hydro DEVELOPMENTS LIMITED

STOCKTON PLATEAU HYDRO PROJECT

Title

HISTORICAL LOCATIONS PLAN

Drawing Number: **C-007**

Revision: **C**

© Document copyright of URS New Zealand Limited 2008 and may only be used for its intended purpose.