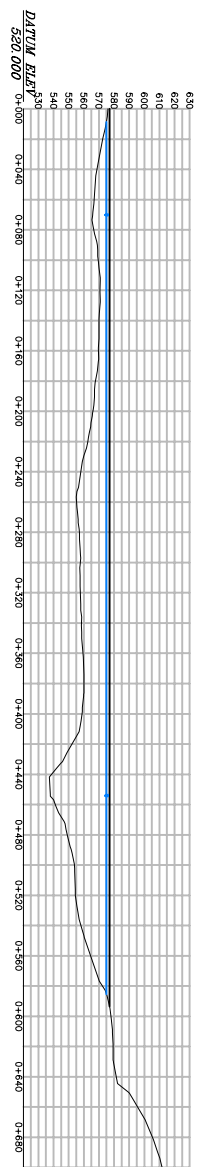
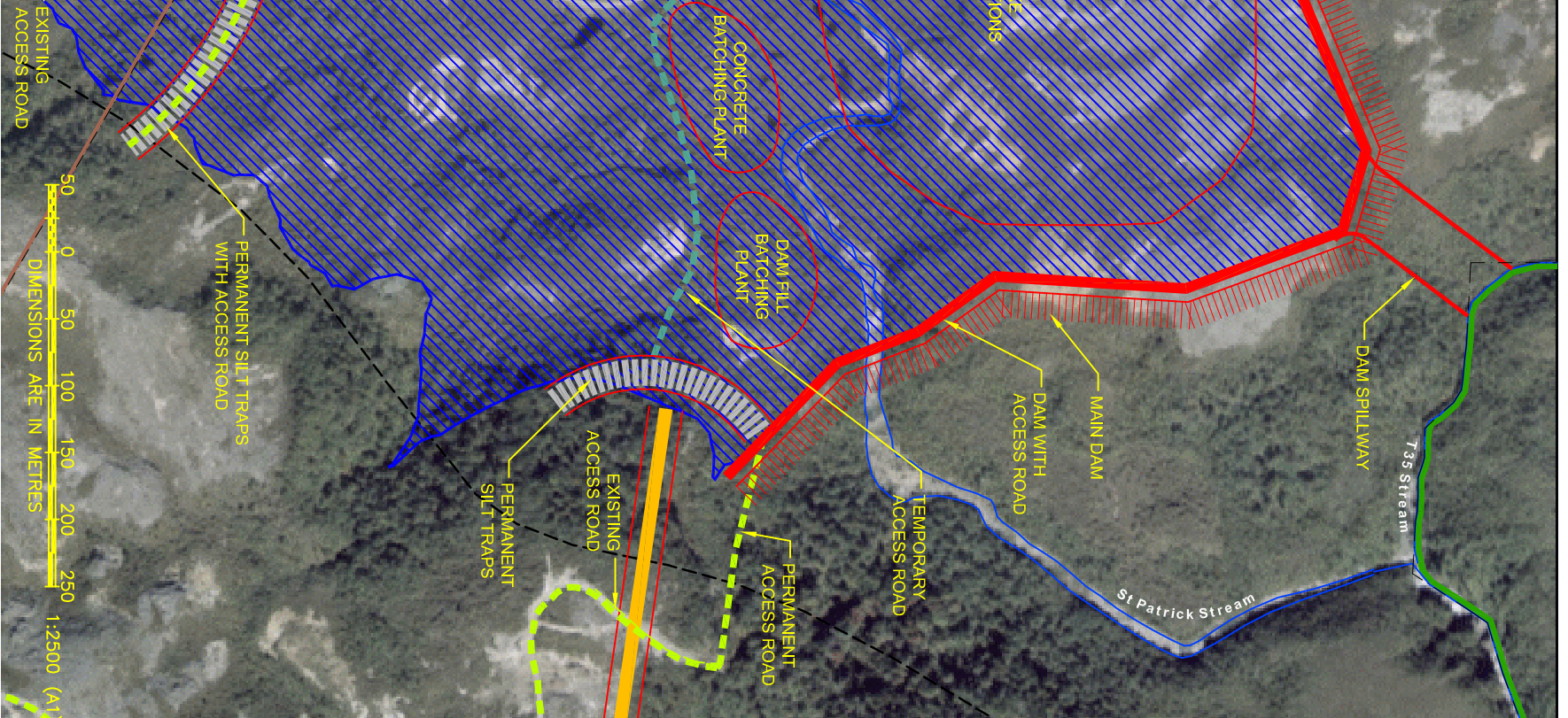
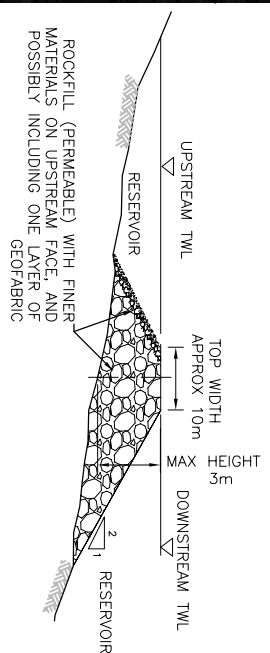


SADDLE DAM PROFILE



MAIN DAM PROFILE

- NOTES:**
1. LOCATION OF THE INLET TOWER TO BE FINALISED FOLLOWING DETAILED SURVEY AND GEOTECHNICAL INVESTIGATIONS.
 2. ROUTES FOR ACCESS ROADS TO BE FINALISED FOLLOWING DETAILED SURVEY AND GEOTECHNICAL INVESTIGATIONS AND AGREEMENT WITH THE LAND OWNERS.
 3. LOCATION OF THE INTAKE EXCAVATIONS AND BATCHING PLANTS ARE INDICATIVE. THE LOCATIONS WILL BE FINALISED FOLLOWING DETAILED SURVEY AND GEOTECHNICAL INVESTIGATIONS.
 4. LOCATION OF THE SPILLWAY DISCHARGING TO T35 STREAM IS INDICATIVE. THE LOCATION WILL BE FINALISED FOLLOWING DETAILED SURVEY AND GEOTECHNICAL INVESTIGATIONS.
 5. THE LOCATIONS OF THE BOUNDARIES OF PROPERTIES, MINING PERMITS AND MINING LICENCES ARE INDICATIVE AND THE LOCATION OF PROJECT WORKS WITH RESPECT TO THE BOUNDARIES WILL BE FINALISED FOLLOWING DETAILED SURVEY.



SILT TRAP CROSS SECTION
N.T.S.

LEGEND:

NGAKAWAU ECOLOGICAL RESERVE BOUNDARY	[Green outline]
CML BOUNDARY	[Yellow outline]
ACML BOUNDARY	[Purple outline]
WAMANGARUA MINING PERMIT 41515 BOUNDARY	[Brown outline]
MILFERTON RESERVE BOUNDARY	[Cyan outline]
DOC TRIANGLE BOUNDARY	[Green outline]
FAULTS	[Dashed line]
TUNNELS	[Red line]
SEDIMENT TRAPS	[Red line with hatching]
CULVERT	[Red line with hatching]
CREEK SUMPS	[Red circle]
CREEK DIVERSIONS	[Red line with hatching]
POWER STATIONS	[Red square]
PERMANENT ACCESS ROAD	[Dashed line]
TEMPORARY CONSTRUCTION ACCESS	[Dotted line]
DAM WITH ACCESS ROAD	[Red line with hatching]
POWER LINE	[Red line with hatching]
TRIANGULATION POINTS	[Red triangle]
HISTORICAL POINTS	[Green star]

Original Size	A1	Status	FINAL CONCEPT
Scales	1:2500 (A1) 1:5000 (A3)	Tab	C-002
Rev	Design	Checked	Approved
A	DRAFT		04.08.08
B	MW GK		01.09.08
C	MW GK		22.09.08
FINAL CONCEPT, NGAKAWAU BOUNDARY CONFIRMED			

URS

URS New Zealand Limited
Level 5, Landsborough House, 287 Durham Street
Christchurch, New Zealand
Phone: 3-374 8500 Fax: 3-377 0655

DEVELOPMENTS LIMITED
hydro

Project
STOCKTON PLATEAU HYDRO PROJECT

Title
SCHEME PLANS
MOUNT WILLIAM RESERVOIR

Drawing Number
C-002

Revision
C